
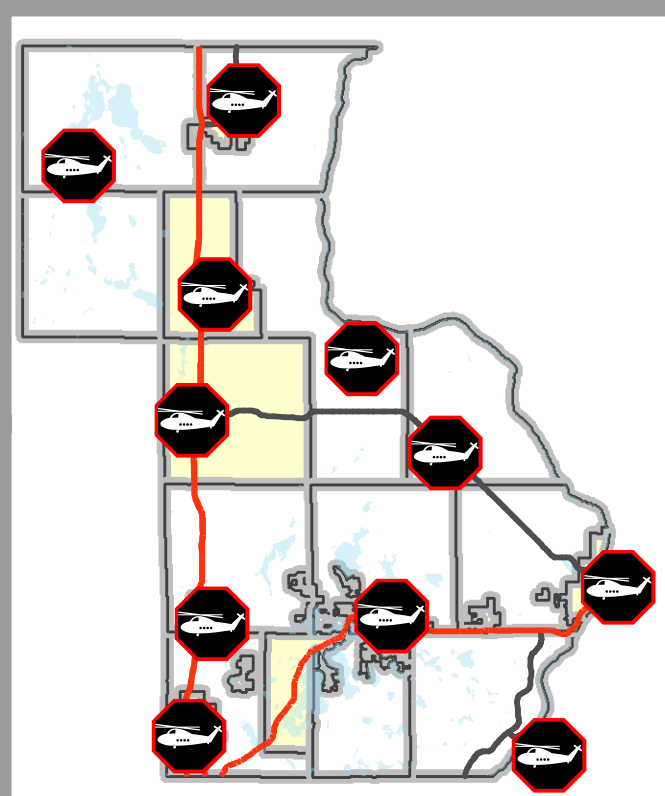
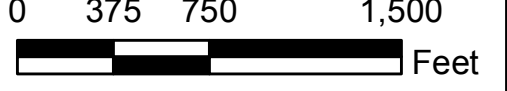


# Chisago County, MN

## Helicopter Landing Zone Detail Maps



1 inch equals 750 feet



- LEGEND**
- Landing Zone Location
  - Interstate Highway
  - U.S. Highway
  - State Highway
  - County State Aid Highway
  - County Road
  - Township Road - Bituminous
  - Township Road - Gravel
  - Named Private Road
  - Ramp
  - City Road
  - Unnamed Private Road
  - Railroad
  - Bike Trail
  - Rivers
  - Lakes
  - City Park
  - Sections
  - City Limits
  - Boat Access
  - Hospital
  - Town/City Hall
  - Exit Number
  - Airport
  - Prison
  - Library
  - Post Offices
  - Schools

