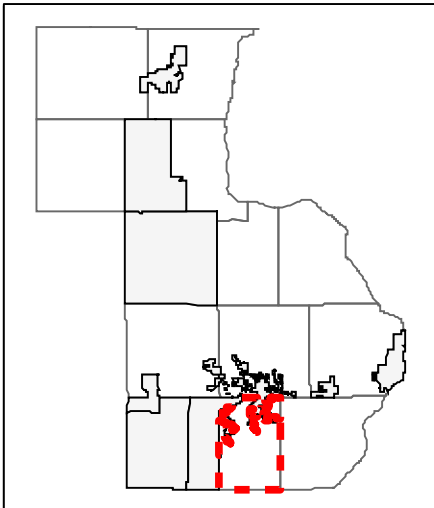
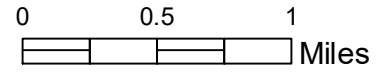
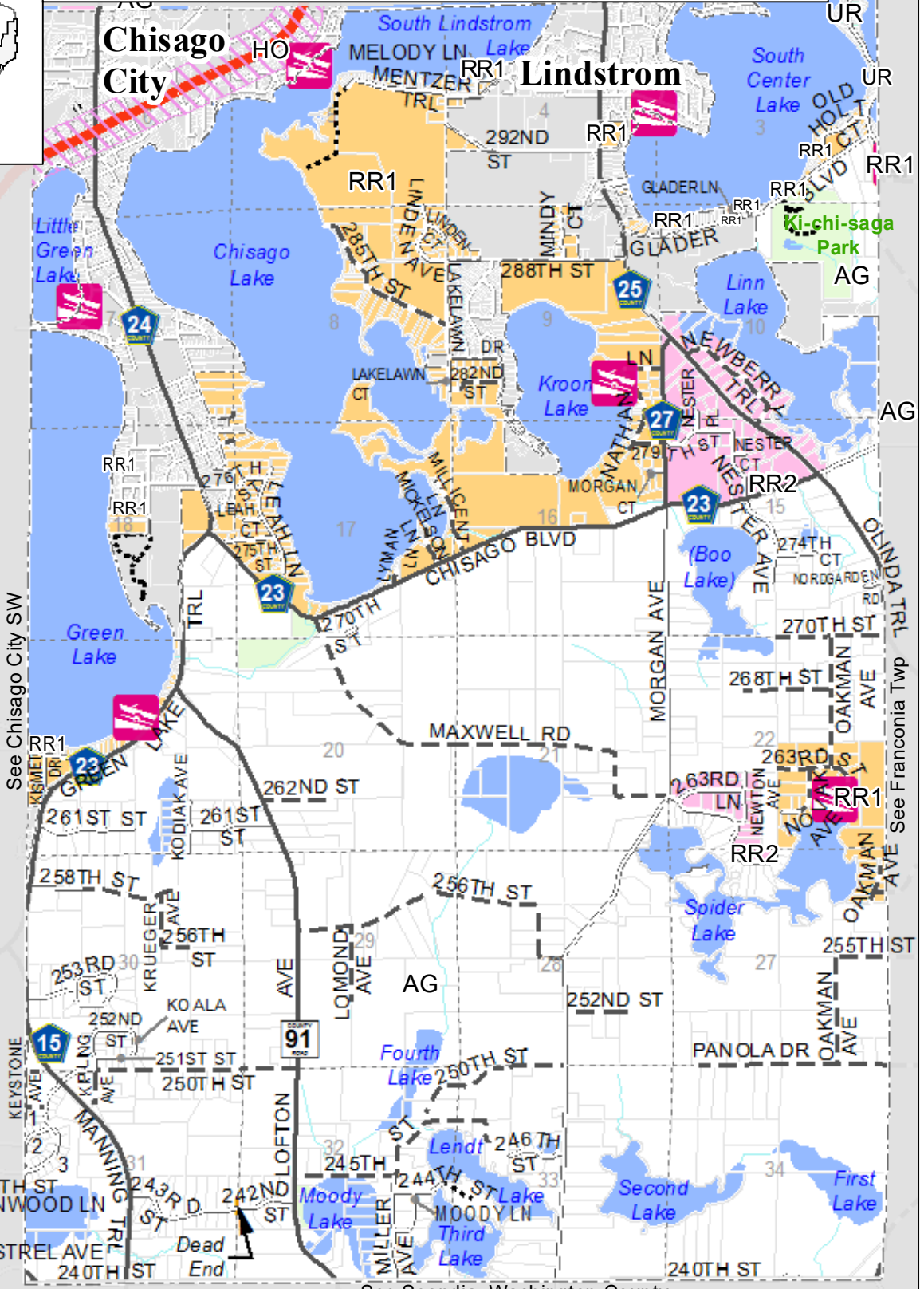


Chisago Lake (S) Township Zoning Map T33N - R20W



This is a compilation of records as they appear in the Chisago County offices affecting the area shown. This drawing is to be used for reference purposes only and the County is not responsible for any inaccuracies herein contained.

Legend			
	Carlos Avery (CO)		AG-Agricultural
	Highway 8 (HO)		C/I
	Lower St. Croix (LO)		CC-Convenience Center
	Sunrise Lake (SLO)		CLI-Commercial/Limited Industrial
	Sunrise River (SO)		LB-Limited Business
	Upper St. Croix (UO)		PAT-Protection and Transfer
			RR1-Rural Residential 1
			RR2-Rural Residential 2
			RVC-Rural Village Center
			UR-Urban Residential



See Scandia, Washington County

See Chisago City SW

See Franconia Twp