
















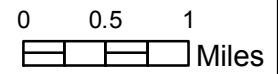
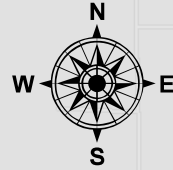
Sunrise Township Zoning Map

T35N & T36N - R21W & R20W

Document Path: K:\Requests\ZoningDept\ZoningTwpMaps\Sunrise15.mxd

Legend

-  Carlos Avery (CO)
-  Highway 8 (HO)
-  Lower St. Croix (LO)
-  Sunrise Lake (SLO)
-  Sunrise River (SO)
-  Upper St. Croix (UO)
-  AG-Agricultural
-  CC-Convenience Center
-  CLI-Commercial/ Limited Industrial
-  LB-Limited Business
-  PAT-Protection and Transfer
-  RR1-Rural Residential 1
-  RR2-Rural Residential 2
-  RVC-Rural Village Center
-  UR-Urban Residential



This is a compilation of records as they appear in the Chisago County offices affecting the area shown. This drawing is to be used for reference purposes only and the County is not responsible for any inaccuracies herein contained.

